

Ryders Ridge Development
 N.E. 1/4 Sec.28, Twp.38,
 Rge.1, W.5th M.

S.W. 1/4 Sec.28,
 Twp.38, Rge.1, W.5th M.

HWY 20

N.E. 1/4 Sec.21, Twp.38,
 Rge.1, W.5th M.

Memorial Trail

LEGEND

















- | | | | |
|---|--|---|-----------------------|
|  | Low Density Residential District (R1) |  | Municipal Reserve |
|  | Medium Lot Residential District (R1A) |  | Roadways |
|  | Medium Density Residential District (R2) |  | Out Parcel |
|  | High Density Residential District (R3) |  | Memorial Trail ROW |
|  | Narrow Lot General Residential District (R5) |  | Community Amenity |
|  | Neighbourhood Shopping Centre (CNS) |  | Entry Feature |
|  | Social Care Site |  | Potential Access |
|  | Public Utility Lot |  | Outline Plan Boundary |



Figure 4.0
Concept Plan
 Hagerman

Prepared for:
 Melcor Developments Inc.
 Red Deer, AB


 600-4808 Ross Street Red Deer, AB T4N1X5
 Ph:(403) 341-3320 Fx:(403) 342-0969

DRAWN BY: SAE
 CHECKED BY: GL
 SCALE: 1:5000
 PROJECT #: 112846028

August, 2012